

INDEX TO PLATS — Greenville County, S. C.

COTT FAMILY NAME INDEX No. 1—Reg.
Copyright 1933 A-122569To locate names, open at SURNAME INITIAL TAB and refer
to Buff Sub-Index sheet for page reference.Made by The Cott Index Company, Columbus, Ohio
Sold by The State Commercial Prtg. Co., Columbia, S.C.

(A)

No.	DATE OF RECORD	NAME	GIVEN NAMES ABCDEFGH	GIVEN NAMES IJKLMNO	GIVEN NAMES PQRSTUVWXYZ	BOOK	PAGE	BRIEF DESCRIPTION
		Davis	A. B.			A	183	
		Davis	A. C.			D	143	
		Davis	A. C.			F	35	
		Davis and Boyd				A	315	
		Davis	C. A.			(Deed DDD	905	Rutherford Street
		Davis	C. A. etal			(Deed 000	905	
		Davis	C. H.			K	300	
		Davis	Frances G (Mrs)			K	290	Grove Twp. Near Piedmont
		Davis	Frances G. (Mrs) and	Troy C.		S	69	nr. Piedmont
	1806	Davis		Joseph		(Deed G	443	125 A. Wat. M. Tyger River
		Davis		J. Butler etal		A	189	
		Davis		James B.		A	261	
		Davis		J. R.		B	65	
		Davis		J. R. etal		T	285	Pelzer Mfg. Company
		Davis		J. R.		T	286	
		Davis		J. W. estate		R	125	
	1883	Davis		Land		(Deed NN	567	75 A. Davis Land

INDEX TO PLATS — Greenville County, S. C.

(B)

REG. U. S. PAT. OFFICE *Chas. McCott* County Indexes Since 1888 An Identifying Trade Mark

To locate names, open at SURNAME INITIAL TAB and refer to Buff Sub-Index sheet for page reference.

COTT FAMILY NAME INDEX No. 1—Reg. Copyright 1933 A-122559

No.	DATE OF RECORD	NAME	GIVEN NAMES ABCDEFGH	GIVEN NAMES IJKLMNO	GIVEN NAMES PQRSTUVWXYZ	BOOK	PAGE	BRIEF DESCRIPTION
		Davis		L.M.		R	15	
		Davis		Lemuel, Est.		P	23	<i>A+B</i>
		Davis		Lemuel, Est.		Z	168	Greenville County
		Davis		Louise M.		CC	61	Queen St., Greenville, S.C.
		Davis		Louise M.		CC	73	Markley Street
		Davis		Mary B.		X	101	Greenville County
		Davis and		Meares		B	31	Wildwood Park
		Davis and		Meares		B	41	Wildwood Park
		Davis			Property	XX	650	Gablington St., John-Green Ave.
Oct. 28,	1943	Davis		I. C. et al	(Deed	N	127A	Means, Vardry Sts.
		Davis			Property	AA	123	near Greenville, S. C.
		Davis						Eastover
Jan. 12,	1944	Davis	C. H.		R.V. (Mrs)	E	238	
		Davis			Richard	N	157 A	#394
		Davis			T.D.	A	413	
		Davis			Troy C. et al	T	376	West of Gowensville
		Davis			W.P.	S	69	Near Piedmont
		Davis			Willard Harold	T	23	80 acres on waters
		Davis				FF	103	Fall Creek
		Davis	A. C. (Mrs)			GG	41	Chick Springs Twp
Dec. 22,	1952	Davis		J. R.		DD	11 A	nn Located on Paris Mtn.
		Davis		Walstean		HH	179A	Washington Loop, Greenville, S.C.

INDEX TO PLATS — Greenville County, S. C.

COTT FAMILY NAME INDEX No. 1—Reg.
Copyright 1933 A-122659

To locate names, open at SURNAME INITIAL TAB and refer
to Buff Sub-Index sheet for page reference.


Made by The Cott Index Company, Columbus, Ohio
Sold by The State Commercial Prtg. Co., Columbia, S. C.

()

No.	DATE OF RECORD	NAME	GIVEN NAMES ABCDEFGH	GIVEN NAMES IJKLMNO	GIVEN NAMES PQRSTUVWXYZ	BOOK	PAGE	BRIEF DESCRIPTION
		Davis	Henry M.			II	33	Sequoia Drive
		Davis	Fannie M &	James R.		JJ	9	Pelzer, S. C.
		Davis			U. P.	JJ	77	Westfield St-Greenville, S. C.
		Davis		Otis		JJ	8	near Greenville, S. C.
	Nov. 20/56	Davis		Nora V. Darby		LL	139A	Greenville County, S. C.
	Aug. 5/57	Davis		J. R.		BB	177	Greenville County
	Aug. 13/57	Davis		James R. & Fannie M.		OO	42	near Pelzer, S. C.
	May 3/58	Davis	Boyce F.			BB	113B	Travelers Rest, S. C.
	June 17/58	Davis			William A.	PP	141	near Piedmont, S. C.
	July 14/58	Davis			V. P.	NN	124	Greenville, S. C.
	Aug. 8/58	Davis		Otis		NN	128	near Greenville, S. C.
	Aug. 23/58	Davis			Tena G.	LL	200	" " "
	Sept. 22/58	Davis		Otis		KK	94B	" " "
	Oct. 6/58	Davis		O. C.		PP	20	" " "
	Oct. 16/58	Davis		Otis		OO	165	" " "
	Oct. 25/58	Davis	Curtis			SS	25A	" " "
	Dec. 31/58	Davis		O. C.		OO	178	" " "

INDEX TO PLATS — Greenville County, S. C.

REG. U. S. PAT. OFFICE *Chas. McCall* County Indexes Since 1888
An Identifying Trade Mark

 To locate names, open at SURNAME INITIAL TAB and refer to Bufl Sub-Index sheet for page reference.

COTT FAMILY NAME INDEX No. 1—Reg.
Copyright 1933 A-122559

No.	DATE OF RECORD	NAME	GIVEN NAMES ABCDEFGHIJ	GIVEN NAMES KLMNOP	GIVEN NAMES QRSTUVWXYZ	BOOK	PAGE	BRIEF DESCRIPTION
Jan. 7/59	Davis			O. C.		OO	187	near Greenville, S. C.
July 15, '59	Davis			Mrs. W. W.		OO	302	Greenville County
Nov. 21/59	Davis		L. C.			OO	385	" "
Feb. 1/60	Davis		Mable B. et al			OT	127	Pelham Rd-near Greenville, S. C.
Mar. 14/60	Davis		Otis			TT	161 ^b	" "
Apr. 20/60	Davis			Tena		TT	183 ^b	By-Pass 291
Jul. 21/60	Davis			Richard		UU	57 ^b	near Greenville, S. C.
8/31/ 60	Davis	Evelyn T.				DD	526	Oneal Twp.
Sept. 28/60	Davis	A. E.				OO	545	near Conestee, S. C.
Feb. 9/61	Davis	Clara et al				WW	38	White Horse Rd.
Mar. 15/61	Davis			Tena		VV	55 ^b	" " "
May 25/44	Davis			Richard Est.		M	95	Brushy Creek
July 25/61	Davis	Frank et al				VV	148	Greenville County
May 14/62	Davis			W. F.		AAA	81 ^b	" "
Aug. 3/62	Davis			W. D.	(Prop. of Geo. W. Anders/ ^{on}	AAA	145 ^A	" "
Jan. 3/63	Davis		J. H.			CCC	91 ^b	Gantt Twp.
Feb. 13/63	Davis		Otis			CCC	121 ^b	Greenville County

INDEX TO PLATS — Greenville County, S. C.

COTT FAMILY NAME INDEX No. 1—Reg.
Copyright 1933 A-122559

To locate names, open at SURNAME INITIAL TAB and refer
to Buff Sub-Index sheet for page reference.

Made by The Cott Index Company, Columbus, Ohio
Sold by The State Commercial Prtg. Co., Columbia, S.C.


()

No.	DATE OF RECORD	NAME	GIVEN NAMES ABCDEFGH	GIVEN NAMES IJKLMNO	GIVEN NAMES PQRSTUVWXYZ	BOOK	PAGE	BRIEF DESCRIPTION
	Apr. 22/63	Davis		Morris M.		CCC	179A	Greenville County
	June 27/63	Davis		O. C.		DDD	105A	S. 6. H-Way 291
	Aug. 26, '63	Davis	C. C. ,etal			RR	137	Bethel Dr., S.C. Hwy. 48
	Sept. 6, 1963	Davis		Otis		DDD	203	Plantation Rd. & Alvin Dr.
	Sept. 16, '63	Davis		Lula H.		EEE	41B	Eva Street
	Oct. 30/63	Davis		Jean M.		EEE	47A	near Mauldin
	Nov. 27/63	Davis			Warren Y.	EEE	127	near the City
	May 26/64	Davis		Jean M.		GGG	109	Ashmore Bridge Rd. near Mauldin
	July 20/64	Davis	Elizabeth C.		Robert T.	HHH	12	Greenville County
	Oct. 1, 64	"	A.W.			HHH	99A	
	Jan. 29/65	"			Tena G. et al	III	6	near Greenville
	June 17/65	"	Barbara R & Charles R.			III	150	County Rd. to Augusta Rd. G'ville Co.
	July 28/65	Davis		J. K.		KKK	59A	Lake Fairfield Dr. near Greenville
	Aug. 23/65	Davis		Lola Irene		KKK	100	Parkins Mill Rd. Greenville, S. C.
	Nov. 11/65	Da vis	Charles F. et al			LLL	57B	Mauldin , S. C.
	Apr. 22/1966	Davis			Mechanical Contractors, Inc.	MMM	69B	I-385 near Greenville, S. C.
	May 17/66	Davis	Brenda W.			MMM	113B	Welcome Rd. " "

INDEX TO PLATS — Greenville County, S. C.

13

REG. U. S. PAT. OFFICE *Chas. M. Cott* County Indexes Since 1888
An Identifying Trade Mark

 To locate names, open at SURNAME INITIAL TAB and refer to Buff Sub-Index sheet for page reference.

COTT FAMILY NAME INDEX No. 1—Reg.
Copyright 1933 A-122559

No.	DATE OF RECORD	NAME	GIVEN NAMES ABCDEFGHIJ	GIVEN NAMES KLMNO	GIVEN NAMES PQRSTUVWXYZ	BOOK	PAGE	BRIEF DESCRIPTION
Oct. 26,	1966	Davis		Otis		NNN	89 ^B	Sherman Lane near Greenville
12/5/66	Davis			Sally & R. J. Leonard		000	29	Structure No. 5. Sketch Map S. Tyger River Watershed
Feb. 9,	'67	Davis		J. Edgar, et al	(Rufus Bridwell property)	QQQ	7A	State Park Rd. & Enoree Rd.
Mar. 9,	'67	Davis		Minie, et al	acquired by Duke Power Co.	Deed 815	184	Marietta-Tigerville
Mar. 15,	'67	Davis		Minnie R. & William F.	" " " "	Deed 815	429	
May 4,	'67	Davis		Otis		RRR	19 ^B	Sherman Lane (Davis Court)
Jan. 26,	68	Davis		Walter Edward		VVV	197 ^B	Glenn Road, Greenville, S. C.
Feb. 22,	68	Davis		Otis		SSS	39	Greenville, S. C.
May 24,	68	Davis	Evelyn T.			SSS	80	ONEal Twp., Greenville Co., S. C.
May 24,	68	Davis	Frank D.			SSS	80	ONEal Twp., Greenville Co., S. C.
June 13,	68	Davis		James B., Estate		YYY	15A	Worley Road, Greenville Co., S. C.
July 29,	68	Davis	Carol			YYY	101 ^B	Greenville Co., S. C.
July 29,	68	Davis		O. C.	(Survey)	SSS	95	Near Greenville, S. C.
Sept. 13,	68	Davis		Otis		YYY	155 ^B	Greenville Co., S. C. Plantation Rd. Gantt Twp.
Sept. 20,	68	Davis		Otis		TTT	33	Old Augusta Road, G'ville Co., S. C.
Nov. 18,	68	Davis		Otis	(Survey)	SSS	129	Plantation Road near G'ville, S. C.
Nov. 25,	68	Davis		L. C.	to Nathan R. Chapman, et al	SSS	138	Saluda Twp., G'ville Co., S. C.

INDEX TO PLATS — Greenville County, S. C.

COTT FAMILY NAME INDEX No. 1—Reg.
Copyright 1933 A-122559

To locate names, open at SURNAME INITIAL TAB and refer
to Buff Sub-Index sheet for page reference.

Made by The Cott Index Company, Columbus, Ohio
Sold by The State Commercial Prtg. Co., Columbia, S.C.


()

No.	DATE OF RECORD	NAME	GIVEN NAMES ABCDEFGH	GIVEN NAMES IJKLMNO	GIVEN NAMES PQRSTUVWXYZ	BOOK	PAGE	BRIEF DESCRIPTION
	Dec. 9, 68	Davis		Otis		UUU Deed	61A	Plantation Road, G'ville Co., S. C.
	Feb. 10, 69	Davis	Alvin		Duke Power Co.	861	629	Oconee-Newport crossing
	Oct. 7/69	Davis		Lillie Neal & Willie		4C	79B	Elm St., Greenville, S.C.
	Nov. 13/69	Davis	Dorothy B.			4C	175B	Greenville Co., S.C
	Jan. 2/70	Davis		James W.		4D	29B	Mauldin, S.C.
	Apr. 23, 70	Davis		Jincie B. & Odell	Norwood Duke Power Co.	888 Deed	446	Oconee-Mid-Crescent crossing
	July 10, 70	Davis		Leroy &/		4 E	103	Ghana Drive, G'ville Co., S. C.
	Aug. 4, 70	Davis		Otis		4 E	143A	Frontage Road, G'ville, Co., S. C.
	Aug. 19, 70	Davis		O. C.		4 E	165	Interstate 85 near G'ville, S. C.
	Feb. 23, 1971	Davis	Enterprises, Inc.			4 I	49	West Washington St., Greenville, S.C.
	Mar. 19, 1971	Davis	Electric Co.			4 I	91	Laurens Rd., Greenville Co.
	May 24, 71	Davis		James B. Ext.		4 K Deed	9A	Worley Rd. Greenville Co.
	May 25, 71	Davis		Otis	City of Greenville	916	194	
	June 22, 71	Davis		James B.		4 K	43	Brannon Rd., near Greenville, S. C.
	Sept. 3, 71	Davis			William E.	4 L	43A	Paris Mt. Tp.
	Sept. 9, 71	Davis	Ella, et al		(Survey)	4 L	15	Ridge Rd., near Greenville, S. C.
	Sept. 13, 71	Davis	Clyde M. &		Rajean A.	4 L	9B	near Princeton, Greenville County

INDEX TO PLATS — Greenville County, S. C.

(13)

REG. U. S. PAT. OFFICE *Chas. McCott* County Indexes Since 1888
An Identifying Trade Mark

 To locate names, open at SURNAME INITIAL TAB and refer to Buff Sub-index sheet for page reference.

COTT FAMILY NAME INDEX No. 1—Reg.
Copyright 1983 A-122559

No.	DATE OF RECORD	NAME	GIVEN NAMES ABCDEFGHIJ	GIVEN NAMES KLMNOP	GIVEN NAMES QRSTUVWXYZ	BOOK	PAGE	BRIEF DESCRIPTION
#17687	Dec. 29, '71	Davis	Dorthy B.		Sidney L. &	4 M	39 ^B	near Club View Dr., G'ville Co., S. C.
#20590	Jan. 31, '72	Davis	Clyde M. &		Rajean A.	4 M	91 ^B	near Princeton - Greenville Co., S.C.
#20628	Jan. 31, '72	Davis			Tom	4 M	99 ^A	near E. Georgia Rd., G'ville Co., S. C.
#25248	Mar. 21, '72	Davis	Ernestine	Kenneth A. &		Deed 939	12	
#28623	Apr. 24, '72	Davis		Lydia G. et al		4 Q	43	near Greenville, S. C.
#452	Jul. 5, '73	Davis	Frank, (Mrs.)			5-A	89	Fairview Twp., Greenville Co., S. C.
#7158	Sep. 10, '73	Davis		Nadine F. Joe L. &		4-0	75	Highland Twp., Greenville Co., S. C.
#16681	Dec. 31, '73	Davis		O.C.		5E	27	Near Greenville, S.C.
#6904	Sept. 11, '74	Davis			Robert	5 I	26	S.C. HWY. # 20
#13735	Dec. 3, '74	Davis		Oda W.		5 H	74	8.33 Ac.
#15875	Jan. 2, '75	Davis			Thomas Roy	5 J	7	37.9 Ac.
#26453	May 14, '75	Davis			Walter Lee	5 M	12	3.44 Ac.- Old Hundred Rd.
#11648	Oct. 31, '75	Davis			Walter Lee	5 N	103	5.66 Ac. Tot.
#22855	Mar. 10, '76	Davis		Kenneth , etal		5 Q	103	Tomassee Ave.
#27928	Apr. 29, '76	Davis	Arthur W.			5 T	5	Area 28-50 Ac.
#32170	June 10, '76	Davis		L. Ralph &	Ruth A.	4-0	338	18.7 Ac.
#7548	Sept. 17, '76	Davis		Estate Nathaniel G.,		5 R	92	21.52 Gross Ac. Oneal Twp.

(CONTINUED ON NEXT PAGE)

INDEX TO PLATS - Greenville County, S. C.

To locate names, open at SURNAME INITIAL TAB and refer to Buff Sub-Index sheet for page reference.

KEYS PRINTING CO.

NO.	DATE OF RECORD	NAME	GIVEN NAMES ABCDEFGH	GIVEN NAMES IJKLMNO	GIVEN NAMES PQRSTUWXYZ	BOOK	PAGE	BRIEF DESCRIPTION
#16332	Dec. 16, '76	Davis		Leigh Ann &	Thomas E.	5 Z	38	Kent Lane
#17847	Jan. 4, '77	Davis		Kenneth, etal		5 Z	60	Tomassee Ave.
#17849	Jan. 4, '77	Davis		J.R.		5 Z	69	1.90 Ac.- To be deeded to Wilton J. Davis
#17848	Jan. 4, '77	Davis		J.R.		5 Z	70	2.0 Ac.-To be deeded to John R. Davis
19829	Jan. 27, '77	Davis	Guy, etal			6-A	11	Broadway Dr.
#26537	Apr. 5, '77	Davis	Charles E., Jr.			6 B	47	Keowee Ave.
#28177	Apr. 20, '77	Davis	et al Beverly Marie,			6 B	79	Ryan St. & Shelly Lane
#28994	Apr. 26, '77	Davis		James Edgar		5 Y	90	State Park Rd.
#30504	May 10, '77	Davis		Luther O.		6 D	37	James St. & Rutherford St.
# 35129	June 17, '77	Davis		Lottie J.		6 E	20	30.00 Ac. & 4.52 Ac. G'ville-Pelzer Rd. & Georgia Rd.
#11167	Oct. 7, '77	Davis	Ben H., Jr.			6 I	58	2.05 Ac. Ft. Inn, S.C.
#18748	Dec. 20, '77	Davis	Helen		Terry &	6 L	9	Lot 85, Westminster Village, Sect. II
#19520	Dec. 29, '77	Davis		James E.		6 L	22	0.39 Ac. 1.43 Ac. Woodville Rd.
#19519	Dec. 29, '77	Davis		James E.		6 L	23	6.64 Ac.- 1.74 Ac. Woodville Rd.
#22733	Feb. 1, '78	Davis	Helen C., Mrs.			6 L	86	14.5 Ac.
#27940	Mar. 23, '78	Davis	Christine J. D. T. &			6 N	94	1.94 Ac. ONEAL Tp.
#29933	Apr. 10, '78	Davis	Donald Eugene &	Mary Catherine		6-0	26	G. Dewitt Auld Prop. Lot 12

(CONTINUED ON NEXT PAGE)

INDEX TO PLATS - Greenville County, S. C.

(13)

To locate names, open at SURNAME INITIAL TAB and refer to Buff Sub-Index sheet for page reference.

KEYS PRINTING CO.

NO.	DATE OF RECORD	NAME	GIVEN NAMES ABCDEFGH	GIVEN NAMES IJKLMNO	GIVEN NAMES PQRSTUVWXYZ	BOOK	PAGE	BRIEF DESCRIPTION
#31952	Apr. 27, '78	Davis		Lucille C.				
#33662	May 11, '78	Davis	Gary	Nathan William &		6-0	69	1.40 Ac. Rehoboth Rd. (Pelzer Rd)
#36339-A	June 2, '78	Davis		Norwood		4-0	398	1.5 Acs. Southern Rd.
#4684	Aug. 11, '78	Davis		Jincie B. &		6 M	62	A-37.46 Ac. B-8.24 Ac. Near Tigerville
#4875	Aug. 11, '78	Davis	D.T. & Christine J.			6 S	42	2.0 Ac. Lake Rd. Oneal Twp.
#5573	Aug. 14, '78	Davis		Karen L.				
#5636	Aug. 21, '78	Davis		Leonard T. &		6 S	48	4.34 Ac. Fairview Twp.
#9796	Aug. 21, '78	Davis		Thomas Roy		6 S	66	4.21 Ac. Old Hundred Rd.
#15751	Sep. 26, '78	Davis	Carlos D. &	Jo Ann E.		6 S	68	Old Buncombe Rd.-Courtney Cir.
#19312	Nov. 20, '78	Davis		Judy Darnell		6 T	81	Near Ft. Inn, S.C.
#20883	Dec. 28, '78	Davis		Michael Connie &		6 X	41	Lot N-13 Carolina Spgs. Golf & Country Club, Inc.
#21827	Jan. 15, '79	Davis		Roy Lee, Jr.		6 U	72	Whitestone Ave. Mauldin
#22936	Jan. 21, '79	Davis	Charles Hazel	J.L., Estate		6 V	40	2 Tracts 9.05 Ac.- 11.0 Ac. Bates Twp.
#25012	Feb. 5, '79	Davis	Charles G. &			6 Z	25	3.46 Ac.
#31036	March 1, '79	Davis	Frank D.			6 Z	56	2.0 Ac.
#31038	Apr. 25, '79	Davis	Frank D.			7 B	13	4.0 Ac.
#34108	Apr. 25, '79	Davis	Beverly M., etal			7 D	99	Acreage Table Rock Rd.
	May 21, '79	Davis	Floyd E.			7 E	2	4.08 Ac. excluding Rd. Near Fork Shoals
						7 F	15	2.15 Ac. Scuffletown Rd.

(CONTINUED ON NEXT PAGE)

INDEX TO PLATS - Greenville County, S. C.

To locate names, open at SURNAME INITIAL TAB and refer to Buff Sub-Index sheet for page reference.

(13)

KEYS PRINTING CO.

NO.	DATE OF RECORD	NAME	GIVEN NAMES ABCDEFGH	GIVEN NAMES IJKLMNO	GIVEN NAMES PQRSTUWXYZ	BOOK	PAGE	BRIEF DESCRIPTION
#37165	June 14, 79	Davis	Charles E. & Marjorie R.			7 I	8	McElhaney Rd.-Tr. Rest SC
#37367	June 15, 79	Davis			Thomas Edward	7 H	27	Survey for 5.41 Ac.
#37544	June 18, 79	Davis	Brenda R. & Jerry A.			7 H	32	Property of Near Northwood Baptist Church
#1116	July 10, '79	Davis	Daniel B. & Deborah E.			7 J	28	Pruitt Drive
#6530	Aug. 23, 79	Davis		Judy Darnell	Michael Connie &	7 M	84	Property of Country Club, Inc.-Lot N-13 Carolina Springs Golf &
#8461	Sept. 10, 79	Davis		Louise M.		7 N	36	Property of Forest Street
#16300	Nov. 13, 79	Davis			Ann, etal Patricia	7 S	2	Property of Acreage, Ridgeway Rd., SC Hwy 33
#19890	Dec. 18, 79	Davis		Napoleon &	Valerie L.	7 S	98	Property of Otis Street
#20441	Dec. 26, 79	Davis	Tamelia Harriett			7 T	19	Survey for White Horse Road
#28268	Mar. 24, 80	Davis	Gene			7 U	50	Property of 316) 13.337 Acs. Emily Lane (SC Hwy
#34866	Jun. 3, 80	Davis		John S.		7 Y	35	Property of 1.933 Ac., Fairview Dr.
#15091	Nov. 14, 80	Davis	Charles W. &		Yvonne B.	8 H	72	Property of 0.20 Ac., Jones Rd.
#26347	Mar. 20, 81	Davis			Edward Thomas	8 M	41	Survey for 0.78 Ac., Harrison Bridge Rd.
#28408	Apr. 9, 81	Davis			Wilton J.	8 M	73	Plat of 15.63 Ac., McMahan Rd.
#29531	Apr. 21, 81	Davis	Gerald R.			8 K	86	Survey for 6.4 Ac., Ponder Road
#31178	May 7, 81	Davis			Ricky D.	8 K	99	Boundary & Loan Survey Cemetery Street 1.18 Acs.=Lots 73, 74 & 75,
#35131	Jun. 18, 81	Davies			Robert A.	8 R	54	Survey for 2.01 Acs.

INDEX TO PLATS - Greenville County, S. C.

(13)

To locate names, open at SURNAME INITIAL TAB and refer to Buff Sub-Index sheet for page reference.

KEYE PRINTING CO.

NO.	DATE OF RECORD	NAME	GIVEN NAMES ABCDEFGH	GIVEN NAMES IJKLMNOP	GIVEN NAMES PQRSTUVWXYZ	BOOK	PAGE	BRIEF DESCRIPTION
#1598	July 17, 81	Davis		Oscar		8 S	19	Total Acreage 0.36 Plantation Rd.
#2960	July 31, 81	Davis	Dr. Harry			8 S	47	Edwards Prop. Pt. Lot 101 Elizabeth Drive, Robert J.
#18461	Feb. 17, 82	Davis			Vera K.	8 X	92	12.927 Acres, W. Ridgeway Road
#19441	Mar. 1, 82	Davis	Carroll E. &	Jean P.		8 U	73	7.0 Acs., Center Road, nr. Tr. Rest
#626	July, '82	Davis	Barbara M.			9 C	51	0.573 Ac. Boling Rd.
#4214	Aug. 19, 82	Davis	Dan, etal			9 E	45	Pt. Lot 16 Anderson Road
#5327	Sept. 1, '82	Davis		Marion B. James D. &		9 E	76	Canterbury St.
#5525	Sep. 2, 82	Davis	A. Heide, Jr.			9 E	79	Acres Lot 9 Brentwood Ave., Sec. F, Croftstone Properties, Inc.
#14156	Dec. 10, 82	Davis		Joe H. &	Sarah G.	9 J	12	Sanitary Sewer Right-of-Way for Sunbelt
#17083	Jan. 12, 83	Davis	Charles G.			9 L	20	1.07 Ac. Gerguson Rd.
#20481	Feb. 17, 83	Davis	Grady			9 N	28	0.81 Ac. Greenville-Pelzer Road
#21245	Feb. 25, 83	Davis			Ruth	9 M	23	0.6 Ac. Stamey Valley Road, nr. Tr. Rest
#23357	Mar. 16, 83	Davis		Nancy K. John T. &		9 O	32	2.33 Ac. Davis Road
#23647	Mar. 18, 83	Davis	Brenda R. &	Jerry A.		9 M	50	Thelma W. Garrett 1.13 Acres Ansel School Rd., prop. of
#26492	Apr. 13, 83	Davis			William J.	9 P	46	0.528 Ac. Looper Road
#32766	June 3, 83	Davis	Charles G.			9 T	87	2.79 Ac. Standing Springs Road (S.C. 84)
#35427	June 27, 83	Davis	Dan S., etal			9 U	72	Lot 25 Ellendale Ave., Newlands

INDEX TO PLATS - Greenville County, S. C.

To locate names, open at SURNAME INITIAL TAB and refer to Buff Sub-Index sheet for page reference.

NO.	DATE OF RECORD	NAME	GIVEN NAMES ABCDEFGH	GIVEN NAMES IJKLMNO	GIVEN NAMES PQRSTUVWXYZ	BOOK	PAGE	BRIEF DESCRIPTION
#3670	Aug. 1, '83	Davis	Gregory B. &		Teresa M.	9 X	5	Williams St., Travelers Rest, S.C.
#4711	Aug. 9, 83	Davis	Aaron &		Susan	9 Y	60	Devenger Place-Sec.6, Lot 67
#565	Sept 1, 83	Davis		Jerry F. &	Sandra L	9 Z	44	Lot Bendingwood Cir
#8158	Sept. 8, 83	Davis		Michael B. &	Pamela H.	9 Z	54	Croftstone Acres Sec. 6, Lot 20
#12420	Oct. 14, 83	Davis		Norma L.		10-B	96	Brynhurst Court
#13799	Oct. 27, 83	Davis			Thomas E.	10-D	43	Harrison Bridge Road, near Greenville, S. C.
#14601	Nov. 2, 83	Davis		Jerry G. Jeanette P. &		10-D	72	Painter Road, 1.72 Ac.
#14604	Nov. 2, 83	Davis	Helen &	John R.		10-D	73	Gap Creek Road, near Greer
#15642	Nov. 14, 83	Davis		J.C.		10C	72	Cherokee Forest Lot 54
#20537	Dec. 30, 83	Davis		& John Dixie	Teresa L.	10-G	42	Danhart Street, Marydale Lot 5
#25464	Feb. 17, 84	Davis		Jesse W. Janice N. &		10-I	14	2 Manassas Drive, Farmington Acres
#26306	Feb. 27, 84	Davis			Ronald R.	10-J	3	French Rd., Greenville County
#34491	May 3, 84	Davis		Mary Elizabeth Joseph Robert &		10-O	100	Maple Hgts., Lot 10
#5434	Aug. 20, 84	Davis	Eunice B. &		Paul	10 W	28	Alpha Dr.
#12477	Oct. 25, 84	Davis	Betty J. etal			11-A	44	Belle Mead Marlboro Drive - Lot 250 Section 3
#12478	Oct. 25, 84	Davis	Betty J., etal			11-A	45	Marlboro Drive
#22055	Jan. 25, 85	Davis		Margaret L. Jay L. &		11-E	74	Lot 39 - Conestee Avenue South Cherokee Park Lot 38 & Part

(Over)

INDEX TO PLATS - Greenville County, S. C.

(13)

To locate names, open at SURNAME INITIAL TAB and refer to Buff Sub-Index sheet for page reference.

13

NO.	DATE OF RECORD	NAME	GIVEN NAMES ABCDEFGH	GIVEN NAMES IJKLMNO	GIVEN NAMES PQRSTUWXYZ	BOOK	PAGE	BRIEF DESCRIPTION
#22487 Jan. 30, 85 #26998		Davis		Kenneth Harold		11-E	93	Woodville Road
Mar. 14, 85 #27490		Davis	Hoyle H. Beverly C. &			11-J	40	Lot 534 Westwood Section V - Benwood Drive
Mar. 19, 85 #28379		Davis	David Lester Fannie Mae E.			11-J	66	6.0 Ac. - Taylor Rd. - Pinson Rd.
Mar. 26, 85 #32940		Davis	Charles W. &			11-L	1	0.11 Ac. Styles Road
May 1, 85 #33221		Davis	Donna R. &	Jeffrey L.		11 M	80	3.07 Ac. + Parkins Mill Road
May 2, 85 #35998		Davis	Fred J. &		Robin B.	11-O	4	Lot 4 Section A-1 Gower Estates -
May 28, 85 #36532		Davis			Sarah M.	11-P	22	6.39 Acres - Dr. Parker Road
May 31, 85 #39215		Davis		Kenneth H. & Karen T.		11-Q	29	5.23 Acres - Woodville Rd.
June 24, 85 #39534		Davis			Ronald O.	11-R	33	4.78 Ac. French Road
June 26, 85 #2062		Davis	Harold G. &		Teresa G.	11-R	48	Westwood South Sec. 1; Sheet 1; Lot 189
July 18, 85 #3936		Davis	Charles William, Jr. & Lisa B.			11-T	35	Lot 90, Hammett St.
Aug. 2, 85 #6444		Davis			Sallie	11-S	63	3.47 Ac. - Barton Rd.
Aug. 23, 85 #8868		Davis		Otis		11-W	7	1:01 Ac. Frontage Road - I - 85
Sept. 12, 85 #17414		Davis	Annie L. &		Paul Lemuel	11-W	98	Lot 19 Pleasant Drive
Nov. 20, 85 #19052		Davis		James Roy &	Jane Patrice	12-D	76	Lot 63 Tanglewood-Tanglewood Drive Drive
Dec. 5, 85 #22556		Davis	Everett R. &	Linda C.		12-F	42	Dogwood Terrace Lot 16 - Sylvania Greer-Wood Road-0.98 Ac.
Jan. 7, 86		Davis	Dorothy Wood			12-G	73	Located approx. 3 miles West of

(Continued Next Page)

INDEX TO PLATS - Greenville County, S. C.

To locate names, open at SURNAME INITIAL TAB and refer to Buff Sub-Index sheet for page reference.

NO	DATE OF RECORD	NAME	GIVEN NAMES ABCDEFGH	GIVEN NAMES IJKLMNO	GIVEN NAMES PQRSTU VWXYZ	BOOK	PAGE	BRIEF DESCRIPTION
#26318	Feb. 10, 86	Davis	Hope &		Raymon S.	12-K	14	Kentland Park Lot 34-Kentland Lane
#27504	Feb. 20, 86	Davis		Mechanical		12-J	70	of Mary Rumfelt Property-4.87 Ac.
#29982	Mar. 13, 86	Davis		Katherine M. James G. &		12-N	10	Spartan Place Lot 6-Spartan Court
#33229	Apr. 10, 86	Davis	Homer E., etal			12-O	43	Laurel Hills Lot 14-Laurel Dr.
#33227	Apr. 10, 86	Davis	Homer E., etal			12-O	44	Laurel Hills Lot 11-Skyline Dr. Ave.
#35809	Apr. 30, 86	Davis	Enterprises, Inc.			12-Q	70	0.514 Ac. -Norwood Place-Hampton
#36664	May 6, 86	Davies		Janice H.&	Robert S.	12-S	17	Lot 11 Woodall-Camelot Drive
#37670	May 14, 86	Davis		Katherine M. James G. &		12-S	50	Lot 6 Spartan Place-Spartan Court
#39408	May 28, 86	Davis	Barbara M. &	Jerry E., etal		12-T	35	Wade Hampton Blvd.-Wellington Ave.
#6340	Aug. 13, 86	Davis			Richard A.	12-Z	63	Rainbow Circle
#8042	Aug. 26, 86	Davis		Jean M., Estate		13-D	22	Wilkins Street
#12798	Sept. 29, 86	Davis	David G., Jr. &	Jackie B.		13-G	50	Sugar Creek Map 5; Lot 109-Sun Meadow Rd.
#13363	Oct. 1, 86	Davis	Gary A.			13-G	93	Lot 2 - Crescent Circle
#15509	Oct. 16, 86	Davis	Donna R. & Glenn B.	Jeffrey L.		13-J	24	Lot 59 Tar Acres-Tar Blvd Woods-Foxhound Road
#15947	Oct. 20, 86	Davis	Brenda N. &			13-K	23	Lot 238 Section One Phase One Hunters
#17099	Oct. 28, 86	Davis		Michael C.		13-K	74	1.98 Ac. Kirby Road (Pinson Road)
#17254	Oct. 29, 86	Davis		Mary O. &	William M. III	13-K	78	Pl. -Paddock Lane Pt. lot 57 & pt. lot 58 Section No. 1 Dev-

(Continued over)

INDEX TO PLATS - Greenville County, S. C.

(13)

To locate names, open at SURNAME INITIAL TAB and refer to Buff Sub-Index sheet for page reference.


KEYS PRINTING CO.

(13)

NO.	DATE OF RECORD	NAME	GIVEN NAMES ABCDEFGH	GIVEN NAMES IJKLMNO	GIVEN NAMES PQRSTUWXYZ	BOOK	PAGE	BRIEF DESCRIPTION
#18014	Nov. 3, 86	Davis		Jesse W. Janice N. &		13-L	25	Drive Lot 110 Farmington Acres-Manassas
#19496	Nov. 12, 86	Davis			Thomas, Est.	13-M	8	C.O. Berry Administrator Acreage Chicks Spgs. Twp.
#21784	Nov. 28, 86	Davis		John Dixie &	Teresa L.	13-P	22	Marydale Lot 5-Danhart Street
#22806	Dec. 5, '86	Davis		Larry G. &	Shelia G.	13-P	75	Lot 380 - Stonehill Ct. - Sugar Creek
#25717	Dec. 18, 86	Davis	Eugene A. Catherine M. &			13-Q	41	Section II-Briarwood Drive Lot 117 Holly Tree Plantation Phase III
#34845	Feb. 26, 87	Davis	Deborah R. &		Thomas E.	13-V	46	Copeland Road Near Greer-Mountain Valley Dr.-
#37800	Mar. 13, 87	Davis	David J. &		Sally S.	13-W	30	2.33 ac Renfrew Rd. Greenville Co.
# 38994	Mar. 20, 87	Davis		Judith A.		13-Y	22	Lot 26 & pt lot 27 Waverly Court wood Sec. two
# 47270	May 4, 87	Davis		Joseph C. &	Suzanne M.	14-D	64	Lot 23 Bendingwood Circle North-
# 48274	May 8, 87	Davis	Ida Mae &	Roy T.		14-D	99	Lot 2 Oregon St. Kanatenah
#50018	May 18, 87	Davis		Lynne A. &	Thomas I.	14-E	81	Lot 44 - Crestwood Dr. Buxton
# 52717	June 1, 87	Davis	Charles E. Jr. &	Maureen F.		14-I	10	Lot 44 Keowee Ave. , Cherokee Pk.
# 52744	June 1, 87	Davis	Refrigeration Co. Inc. Commercial			14-H	11	5.24 Ac. Augusta Rd.
#78	July 1, 87	Davis	Hazel Louise &		Stephen A.	14-K	63	Lot 2 W. Ga. Rd., Cannon Ests.
#3805	July 22, 87	Davis	Donald W.			14-1	43	Lot 14 Duckworth Road
#10410	Aug. 28, 87	Davis			Vermelle J.	14-Q	91	WOODFIELDS SEC. C Lot 124 Ridgeway Dr.
#11189	Sept. 1, 87	Davis	Gary O. &	Marilyn Jane		14-S	27	COLLEGE PARK Lot 25 Notre Dame Dr.

INDEX TO PLATS — Greenville County, S. C.

(13)


 To locate names, open at SURNAME INITIAL TAB and refer to Buff Sub-Index sheet for page reference

MADE BY THE COTT INDEX COMPANY, COLUMBUS, OHIO
 SOLD BY PHOTO COPY SUPPLY, MAULDIN, S. C.

NO.	DATE OF RECORD	NAME	GIVEN NAMES ABCDEFGHIJ	GIVEN NAMES KLMNOPQ	GIVEN NAMES RSTUVWXYZ	BOOK	PAGE	BRIEF DESCRIPTION
#28201	Dec. 17, 87	Davis			Sue	15-B	10	PEBBLE CREEK PHASE XII SECTION I, SHEET I Part of Lot 17 Bellfort Dr., Plat of
#28988	Dec. 23, 87	Davis			Sue	15-B	46	Pebble Creek, Phase XII, Section I Pt. Lot 17 Bellfort Drive
#31433	Jan. 14, 88	Davis			Jr., Et al Thomas G.,	15-D	26	R/W Acquisition From Temporary Const. Easement
#39841	Mar. 16, 88	Davis	Dawn H. &	Melvin		15-I	35	Rd., Washington Heights Part Lot 6 Lincoln St. & Anderson
#39842	Mar. 16, 88	Davis	Dawn H. &	Melvin		15-I	36	Lila Lee Sewell Lot 1 Anderson Rd.
#39843	Mar. 16, 88	Davis	Dawn H. &	Melvin		15-I	37	Survey for Lot, Jenkins St. & Calhoun St.
#39844	Mar. 16, 88	Davis	Dawn H. &	Melvin		15-I	38	S.G. Mayfield Property Lot 10 Calhoun St.
#43795	Apr. 12, 88	Davis	Grady			15-N	1	Survey for 2.03 Ac. Pelzer Rd. (Old Hwy. 20)
#47225	May 2, 88	Davis	Claude T. &		Susan P.	15-0	45	Survey for 1.912 ac. Old SC 81 (Abandoned)
#47192	May 2, 88	Davis	Harry L. &		Susan G.	15-0	41	Property of Creek Way Pebblecreek Ph IV Sec II Lot 40 Pebble Pointe & Pebble
#48798	May 10, 88	Davis	Grady			15-Q	9	Rd. Lot 3 (0.81 Ac.) Near Greenville-Pelzer
#52176	May 26, 88	Davis		Judy H.		15-J	15	Ware Place 0.35 Ac. Woodville Rd., Near
#53380	June 2, 88	Davis		M. Ann		15-J	97	Hills Lot 68 Farmington Rd., Chestnut
#55723	June 15, 88	Davis		Joanna Y. &	Steven R.	15-S	97	Dixie Heights Lot 17 & Pt Lots 16,18 Briarcliff Dr.
#56238	June 17, 88	Davis	Grady			15-T	25	Near Piedmont 0.90 Ac. Greenville-Pelzer Rd.,
#1904	July 12, 88	Davis	Gary C. &		etal Pamela P. &	15-W	25	Property of Addition to Sec III Del Norte Est. Lot 476 Seaton Court
#2254	July 13, 88	Davis		Joann S.		15-W	39	Survey for 4.6 Ac. Nash Mill Rd.

INDEX TO PLATS — Greenville County, S. C.



To locate names, open at SURNAME INITIAL TAB and refer
to Buff Sub-Index sheet for page reference

MADE BY THE COTT INDEX COMPANY, COLUMBUS, OHIO
SOLD BY PHOTO COPY SUPPLY, MAULDIN, S. C.

(13)

NO.	DATE OF RECORD	NAME	GIVEN NAMES ABCDEFGHIJ	GIVEN NAMES KLMNOP	GIVEN NAMES QRSTUVWXYZ	BOOK	PAGE	BRIEF DESCRIPTION
#3410	July 20, 88	Davis			Ruth	15-W	78	Unit 35 Pelham Oaks Townhomes
#8679	Aug 16, 88	Davis		Lawrence S. &	Yvonne M.	16-A	98	Lakes Sub Lot 129 Black Horse Run, Heritage Simpsonville
#11687	Sept. 2, 88	Davis	Edwin E. &		Sarah J.	16-C	27	Lot 118 Menlo Dr., Brentwood, Sec III
#12031	Sept. 4, 88	Davis		Jennifer H. Jere R. &		16-C	49	Meadowbrook Dr., Brookside, Sec 3, Mauldin Lot 61 Whisperingbrook Dr. &
#12658	Sept. 9, 88	Davis			Wanda M. Thomas C. &	16-C	70	2 Lot 19 Bismarck Dr., Dakota Hills, Sec.
#15841	Sept. 28, 88	Davis	Henry C. &		Virginia B.	16-D	89	Lot 28 Rochester Dr. & Terrace Rd.
#17927	Oct. 10, 88	Davis			Roger A. Et al	16-I	3	Edwards Forest, Sec. 2 Lot 20(0.8 Acres) Randy Dr.,
#20111	Oct. 21, 88	Davis	George W.			16-H	46	Tract 6 (12.65 Ac) Davis Rd. Sec. 2
#21707	Nov. 2, 88	Davis		Kelly L. Joseph R. &		16-J	80	Lot 22 Rising Sun Court, The Meadows, 4.23 Acres
#25218	Nov. 23, 88	Davis	Grady			16-L	23	Lot Lindley Lane, Near Piedmont Woods, Sec. 2, Phase 2, S'ville
#27127	Dec. 6, 88	Davis		Jenny Lawrence T. &		16-N	80	Lot 125 Chase Woods Court, Hunters Sec 1
#488	Jan. 4, 89	Davis	Anthony Lee			16-P	46	Lot 11 Oak Dr. & Quincy Drs. Quincy Acres
#3277	Jan. 23, 89	Davis		Michael H. &	Patricia W.	16-R	36	Lot 4.825 Ac League Dr.
#4968	Feb. 2, 89	Davis		Lynne S. Larry D. &		16-Q	40	Lot 1.06 Ac Washington Ave. Dr. Chestnut Hills
#5909	Feb. 9, 89	Davis		Kenneth E. et al		16-T	37	Lots 128 & 129 U.S. Hwy #29 & Sequoia
#6199	Feb. 10, 89	Davis			Teresa	16-T	45	1.0 Ac. Milford Church Rd., Near Greer
#8276	Feb. 24, 89	Davis		Kenneth B. et al		16-S	40	Travelers Rest Lot 2.6 Ac Jones Kelley Rd. Near

INDEX TO PLATS - Greenville County, S. C.

(13)

(13)

To locate names, open at SURNAME INITIAL TAB and refer to Buff Sub-Index sheet for page reference.

KEYS PRINTING CO.

NO	DATE OF RECORD	NAME	GIVEN NAMES ABCDEFGH	GIVEN NAMES IJKLMNO	GIVEN NAMES PQRSTUWXYZ	PROPERTY	BOOK	PAGE	BRIEF DESCRIPTION
#8903	Mar. 1, 89	Davis	Grady			Property of	16-U	43	Lands Lot 2 Greenville-Pelzer Rd. Stewart
#15676	Apr 12, 89	Davis			Robin K Robert Gary &	Surveyed for	16-Z	6	Fred & Ruth King 1.34 acres Camp Road Property of
#16659	Apr 18, 89	Davis		Michael B. &	Pamala H.	Survey for	16-Y	52	Sleepy Hollow Lot 16 1.17 acres Sleepy Hollow Dr
#19241	Davis	Davis			Richard A.	Survey for	17-B	62	2.98 acres May's Bridge Rd.
#22498	May 24, 89	Davis		Marian W. &	Roy Lee	Survey for	17-C	52	Way & Greenapple Way Bethel Greene Lot 32 Apple Blossom Lane, Bethel
#22957	May 26, 89	Davis	Deborah W. Bobby M. &			Property of	17-C	73	Sub. Lot 85 Vanderbilt Cir. White Oaks
#26798	June 20, 89	Davis			Peggy B. William R. &	Survey for	17-D	80	Costner Sr. Property Tr 3 = 3.00 Ac Log Shoals Rd. Paul B.
#29039	July 5, 89	Davis		Jean P. et al		Survey for	17-J	48	Isaqueena Park Lt 119 & pt lot 120 Dupont Dr. E of S'ville
#35646	Aug. 11, 89	Davis	Georgia C.			Survey for	17-N	4	& Prince William's Ct. Coachwood Forest Lt 71 = 1.04 Ac George's Hideaway
#35687	Aug. 11, 89	Davis		Contractors, Inc. Mechanical		Survey for	17-N	5	Lts A & B Off of Pelham Rd.
#38923	Aug. 30, 89	Davis	Alton D. &		Sarah E.	Survey for	17-0	30	Dunean Mills Village Lt 118 Smith St. & Smythe Ave.
#48299	Oct. 26, 89	Davis	Donald Wellford & Joye G.			Property of	17-U	44	2.1 Ac SC Hwy 296
#51478	Nov. 14, 89	Davis			et al William M.,	Property of	17-W	86	Lot Duncan Chapel Rd.
#51750	Nov. 15, 89	Davis	Ben H., Jr.			Survey for	17-W	100	Lot South Main St.
#55071	Dec. 6, 89	Davis	Geneva J.			Survey for	17-Z	16	Lt 6 = 3 Ac Watt-Rogers Rd.
#55108	Dec. 7, 89	Davis			Sara J., et al Samuel P. &	Property Exchange	18-A	52	Sheridan Place 2 Strips Brushy Creek Rd.

